












North Simcoe Muskoka Local Health Integration Network (12)

-  North Simcoe Muskoka CCAC office location
-  Local Health Integration Network office location
-  Local Health Integration Network boundary
-  Cities / Towns
-  Communities
-  Lower Tier Municipal boundary
-  Regional Municipality / District / County boundary
-  First Nations Reserve
-  Multi-lane divided
-  Major roads
-  Minor roads



 Ontario Published May 2007
©2007, Queen's Printer for Ontario

